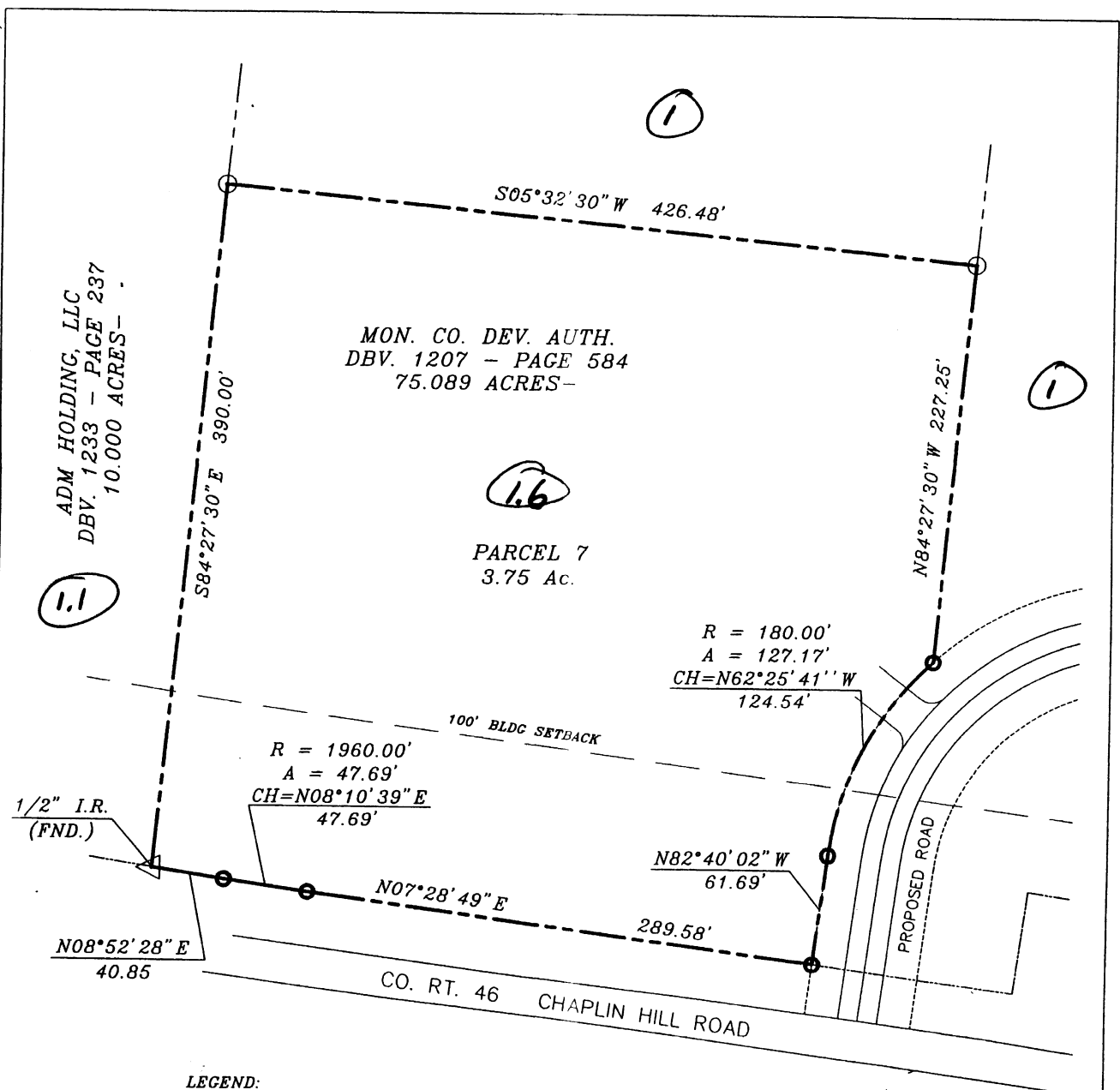


Grant
6B-1.6



ADM HOLDING, LLC
DBV. 1233 - PAGE 237
10.000 ACRES-

MON. CO. DEV. AUTH.
DBV. 1207 - PAGE 584
75.089 ACRES-

PARCEL 7
3.75 Ac.

R = 180.00'
A = 127.17'
CH=N62°25'41'' W
124.54'

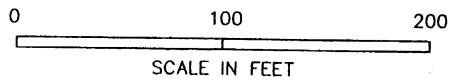
R = 1960.00'
A = 47.69'
CH=N08°10'39" E
47.69'

1/2" I.R.
(FND.)

N08°52'28" E
40.85

CO. RT. 46 CHAPLIN HILL ROAD

LEGEND:
○ MONUMENT SET
● POINT



PLAN OF LANDS FOR
MONONGALIA COUNTY DEVELOPMENT AUTHORITY

GRANT DISTRICT, MONONGALIA COUNTY, WEST VIRGINIA

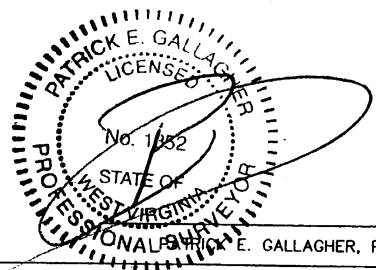
BEING A PART OF LANDS CONVEYED TO THE MONONGALIA COUNTY DEVELOPMENT
AUTHORITY BY DEED ON RECORD IN DEED BOOK 1207 AT PAGE 584.

CTL JOB NO. 02100035
DRAWN BY MPD
AUGUST 10, 2006



CTL ENGINEERING OF WEST VIRGINIA, INC.
733 Fairmont Road 510-C Street
Morgantown, WV 26501 South Charleston, WV 25303
Phone: 304/292-1135 Phone: 304/746-1140
Fax: 304/296-9302 Fax: 304/746-1143

CONSULTING ENGINEERS * TESTING * INSPECTION SERVICES * ANALYTICAL LABORATORIES



PATRICK E. GALLAGHER, P.S. 1352

4/27/2007