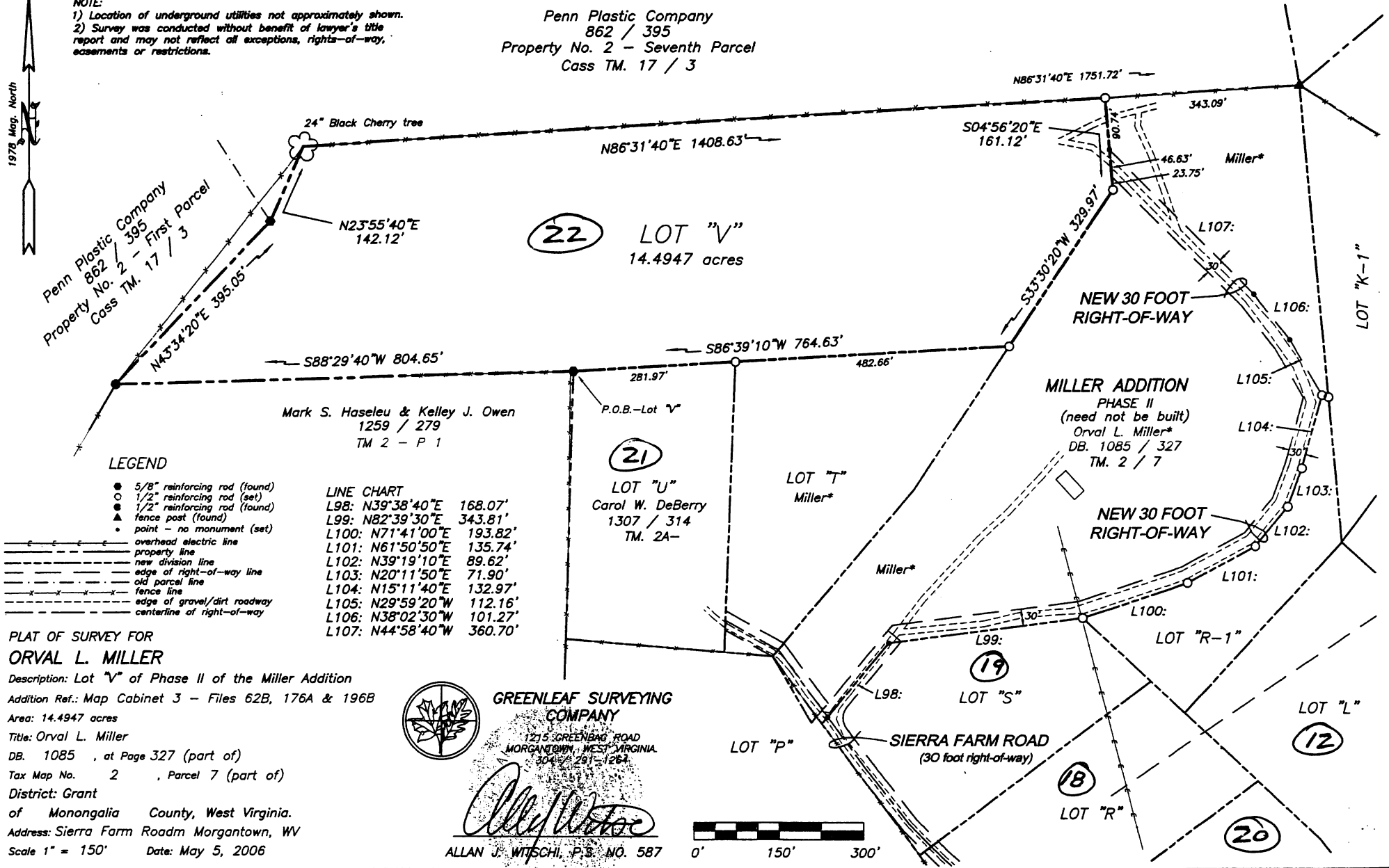
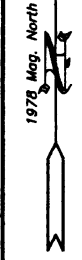


Grant  
2A-22

NOTE:  
1) Location of underground utilities not approximately shown.  
2) Survey was conducted without benefit of lawyer's title report and may not reflect all exceptions, rights-of-way, easements or restrictions.

Penn Plastic Company  
862 / 395  
Property No. 2 - Seventh Parcel  
Cass TM. 17 / 3



Penn Plastic Company  
862 / 395  
Property No. 2 - First Parcel  
Cass TM. 17 / 3

Mark S. Haseleu & Kelley J. Owen  
1259 / 279  
TM 2 - P 1

(22) LOT "V"  
14.4947 acres

(21) LOT "U"  
Carol W. DeBerry  
1307 / 314  
TM. 2A-

LOT "T"  
Miller\*

(19) LOT "S"

LOT "R-1"

(18) LOT "R"

LOT "L"  
(12)

(20)

LEGEND

- 5/8" reinforcing rod (found)
- 1/2" reinforcing rod (set)
- 1/2" reinforcing rod (found)
- ▲ fence post (found)
- point - no monument (set)
- overhead electric line
- property line
- - - new division line
- - - edge of right-of-way line
- - - old parcel line
- - - fence line
- - - edge of gravel/dirt roadway
- - - centerline of right-of-way

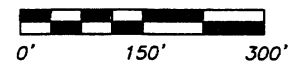
LINE CHART

L98:	N39°38'40"E	168.07'
L99:	N82°39'30"E	343.81'
L100:	N71°41'00"E	193.82'
L101:	N61°50'50"E	135.74'
L102:	N39°19'10"E	89.62'
L103:	N20°11'50"E	71.90'
L104:	N15°11'40"E	132.97'
L105:	N29°59'20"W	112.16'
L106:	N38°02'30"W	101.27'
L107:	N44°58'40"W	360.70'

PLAT OF SURVEY FOR  
**ORVAL L. MILLER**  
Description: Lot "V" of Phase II of the Miller Addition  
Addition Ref.: Map Cabinet 3 - Files 62B, 176A & 196B  
Area: 14.4947 acres  
Title: Orval L. Miller  
DB. 1085, at Page 327 (part of)  
Tax Map No. 2, Parcel 7 (part of)  
District: Grant  
of Monongalia County, West Virginia.  
Address: Sierra Farm Road Morgantown, WV  
Scale 1" = 150' Date: May 5, 2006

**GREENLEAF SURVEYING COMPANY**  
1215 GREENBAG ROAD  
MORGANTOWN, WEST VIRGINIA  
304-291-1264

*Allan J. Witschi*  
ALLAN J. WITSCHI, P.S. NO. 587



VOL 1320 PAGE 696

file number 013-V-78

*5/25/2007*